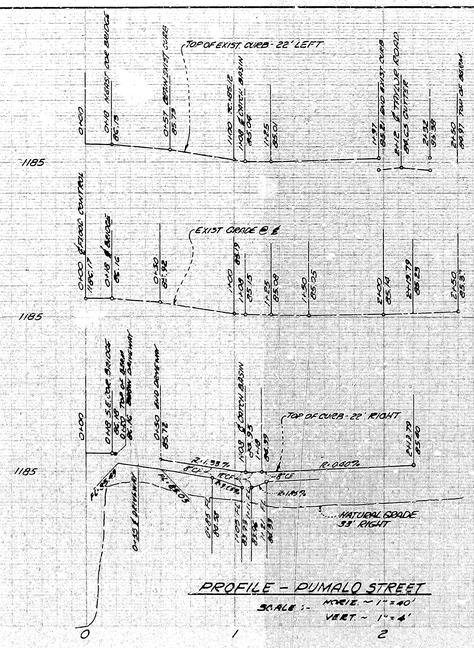

PROFILE - PUMALO STREET

SCALE :- HORIZ. ~ 1" = 40'
VERT. ~ 1" = 4'

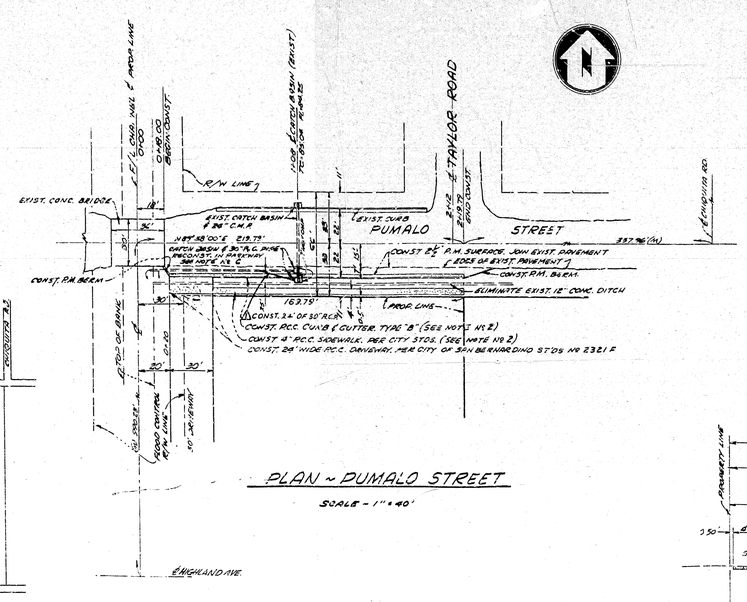

PLAN ~ PUMALO STREET

SCALE - 1" = 40'

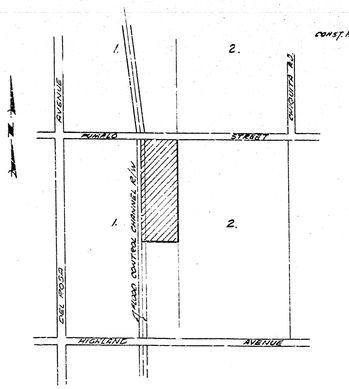

LOCATION MAP

NO SCALE

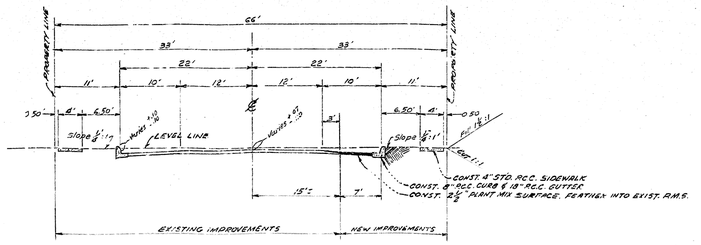

TYPICAL SECTION - PUMALO STREET

NO SCALE

NOTES

1. All work shown on these plans shall be done in conformity with applicable provisions of specifications No 2271 of the City of San Bernardino
2. All Standard Cross Sections of Curb, Gutter, and Sidewalks c[illegible]s per City of San Bernardino, Department of Engineering, Standard Drawings [illegible] 2321 A & B
3. The existence and location of any underground utility pipe[illegible] or structures shown on these plans are obtained by a search of available records and to the best of our knowledge there are no existing utilities except as shown.
   The Contractor is required to take due precautionary measures to protect the utility lines and any other lines not of record or not shown on these drawings.
4. Sufficient Soil Tests by a recognized soil testing Laboratory shall be required to determine the adequacy of the indicated street sections. If the results of these tests show the existing Subgrade to be inferior sufficient base material sha'l be placed to support the indicated surfacing and/or the surfacing thickness shall be increased.
5. Bench Mark = Chis "D" 7" South of No. End Rim Curb S.W. Cor. Pumalo St. and Del Rosa Ave. El. = 1164.75.
6. Const. Type "D" Catch Basin. Per City of San Bernardino standards. Drawing No 2201. Length = 6'. Width = 4'. Depth = 4'.

NO.	REVISION	DATE	APPROVED
1	Connecting 24" of 30" R.C.P. To Existing 30" R.C.P.	4/2/64	[illegible]

DEPARTMENT OF ENGINEERING
CITY OF SAN BERNARDINO

PUMALO STREET
IMPROVEMENT PLANS

SUBMITTED BY [illegible] CIVIL ENGINEER REGISTERED No. 5344
APPROVED [illegible] CITY ENGINEER
REGISTERED CIVIL ENGINEER
REFERENCE
DRAWN BY [illegible] 3087
CHECKED WAP

63-233 PUMALO STREET (EAST OF DEL ROSA)

63-233

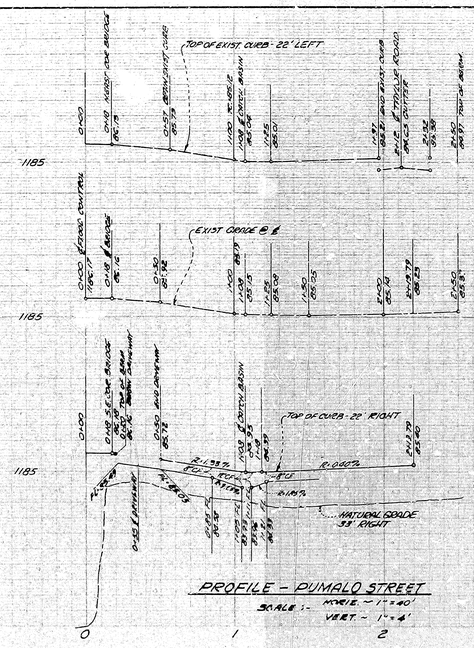

PROFILE - PUMALO STREET

SCALE :- HORIZ. ~ 1" = 40'
VERT. ~ 1" = 4'

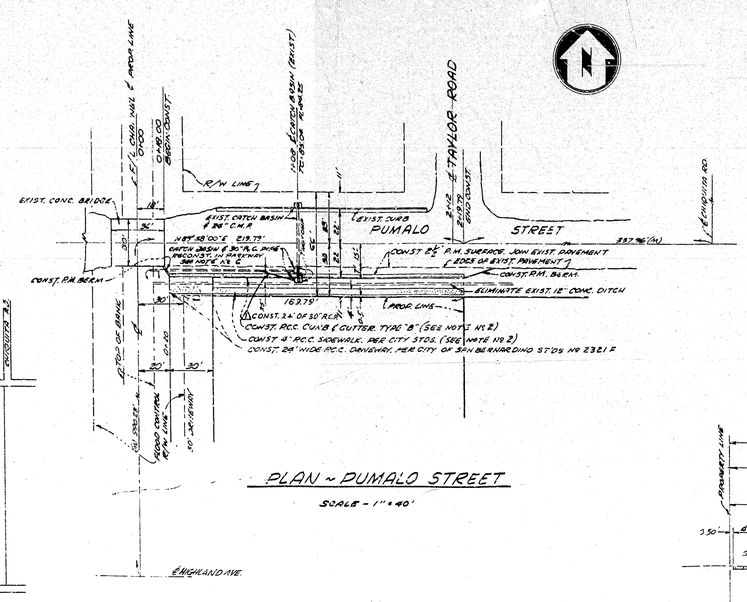

PLAN ~ PUMALO STREET

SCALE - 1" = 40'

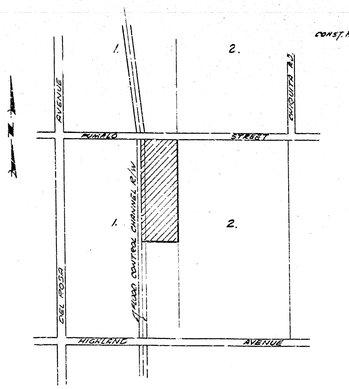

LOCATION MAP

NO SCALE

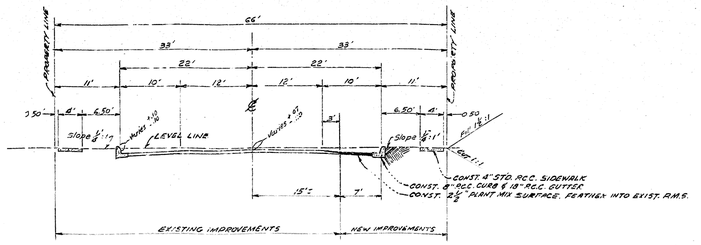

TYPICAL SECTION - PUMALO STREET

NO SCALE

NOTES

1. All work shown on these plans shall be done in conformity with applicable provisions of specifications No 2271 of the City of San Bernardino
2. All Standard Cross Sections of Curb, Gutter, and Sidewalks c[illegible]s per City of San Bernardino, Department of Engineering, Standard Drawings [illegible] 2321 A & B
3. The existence and location of any underground utility pipe[illegible] or structures shown on these plans are obtained by a search of available records and to the best of our knowledge there are no existing utilities except as shown.
   The Contractor is required to take due precautionary measures to protect the utility lines and any other lines not of record or not shown on these drawings.
4. Sufficient Soil Tests by a recognized soil testing Laboratory shall be required to determine the adequacy of the indicated street sections. If the results of these tests show the existing Subgrade to be inferior sufficient base material sha'l be placed to support the indicated surfacing and/or the surfacing thickness shall be increased.
5. Bench Mark = Chis "D" 7" South of No. End Rim Curb S.W. Cor. Pumalo St. and Del Rosa Ave. El. = 1164.75.
6. Const. Type "D" Catch Basin. Per City of San Bernardino standards. Drawing No 2201. Length = 6'. Width = 4'. Depth = 4'.

NO.	REVISION	DATE	APPROVED
1	Connecting 24" of 30" R.C.P. To Existing 30" R.C.P.	4/2/64	[illegible]

DEPARTMENT OF ENGINEERING
CITY OF SAN BERNARDINO

PUMALO STREET
IMPROVEMENT PLANS

SUBMITTED BY [illegible] CIVIL ENGINEER REGISTERED No. 5344
APPROVED [illegible] CITY ENGINEER
REGISTERED CIVIL ENGINEER
REFERENCE
DRAWN BY [illegible] 3087
CHECKED WAP

63-233 PUMALO STREET (EAST OF DEL ROSA)

63-233